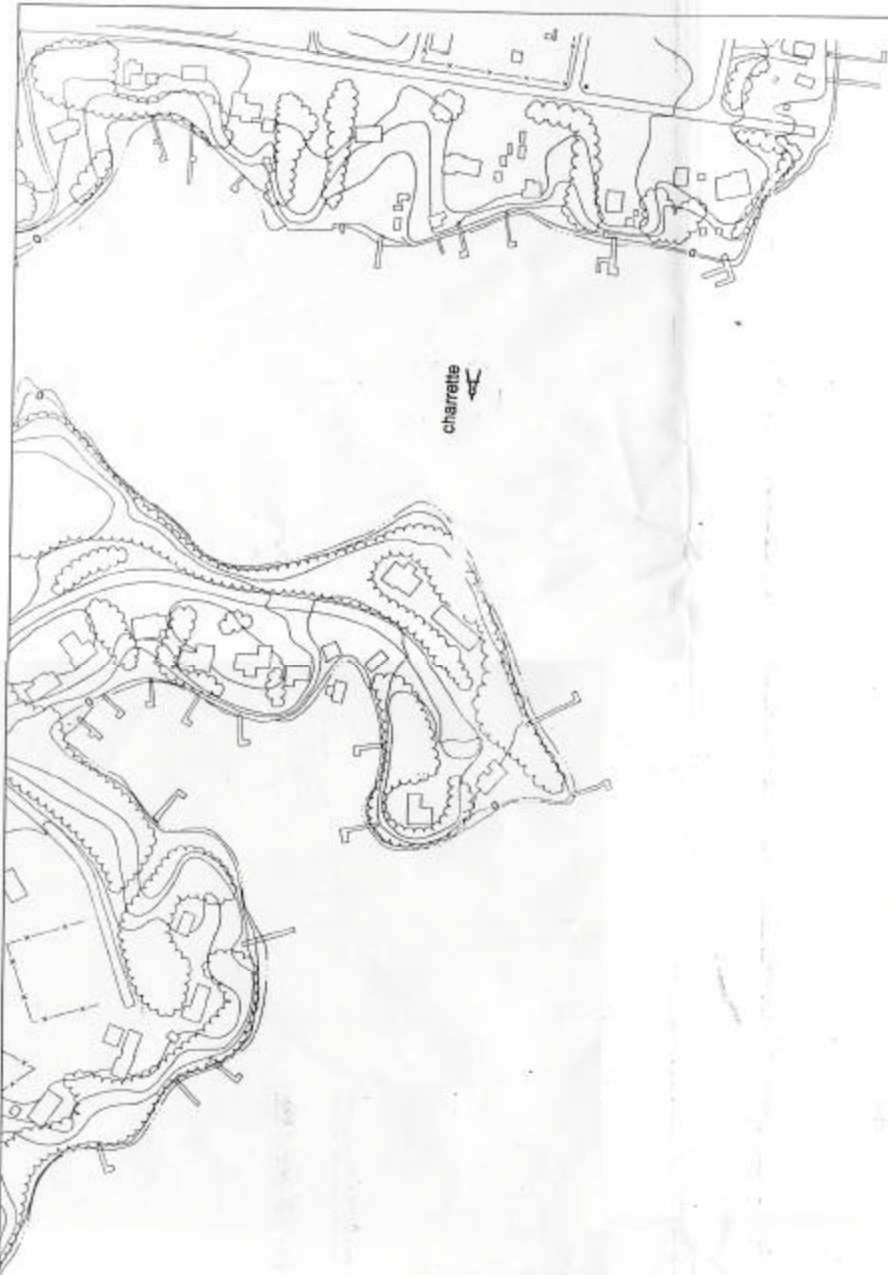
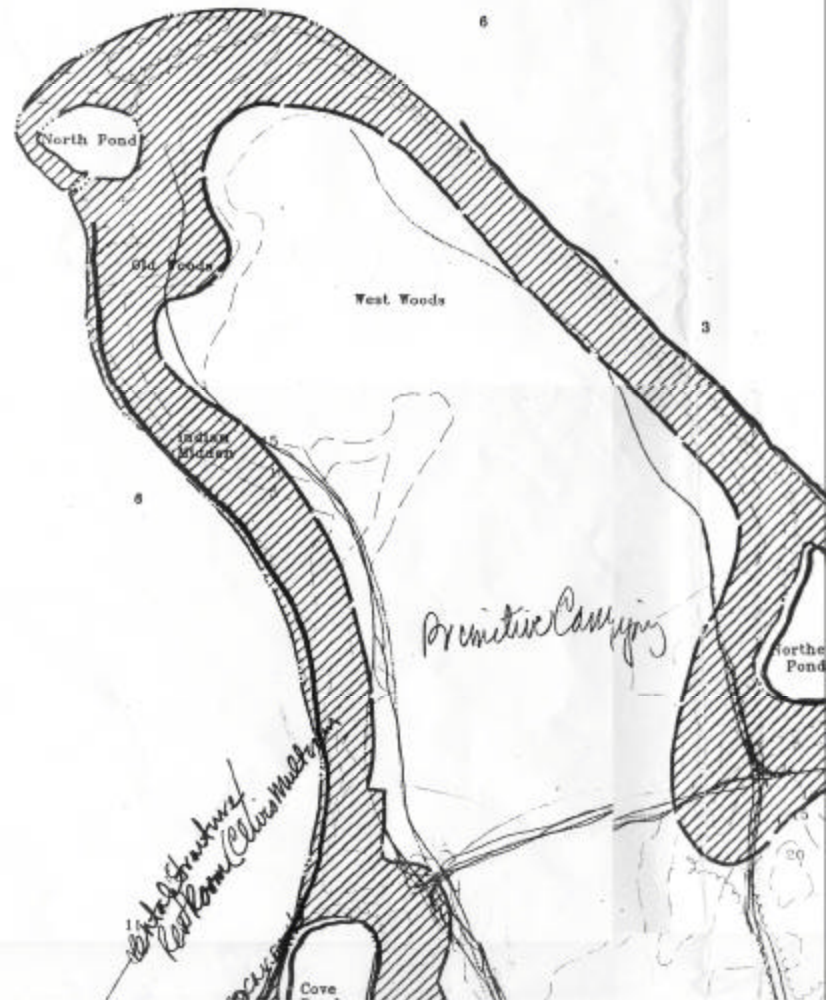


# DRAFT REVISED



Mill  
Cove

12



6

North Pond

Old Woods

West Woods

Indian  
Midden

Primitive Campsite

North  
Pond

Cove

# D CONCEPT PLAN

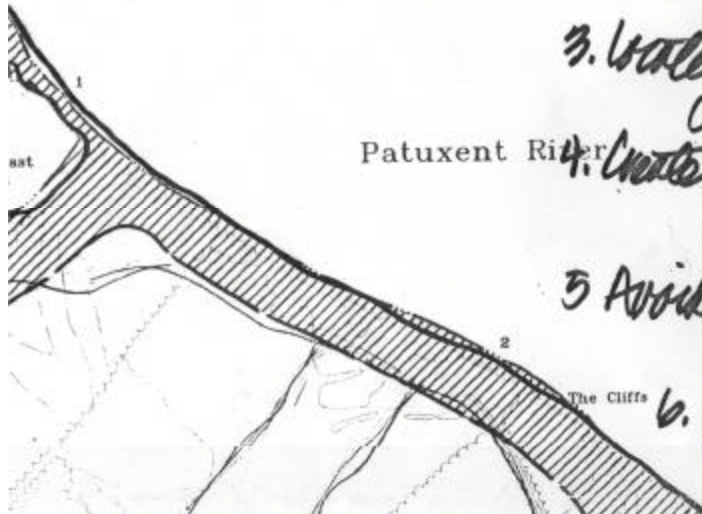
## MYRTLE POINT PARK

Department of  
Parks and Recreation

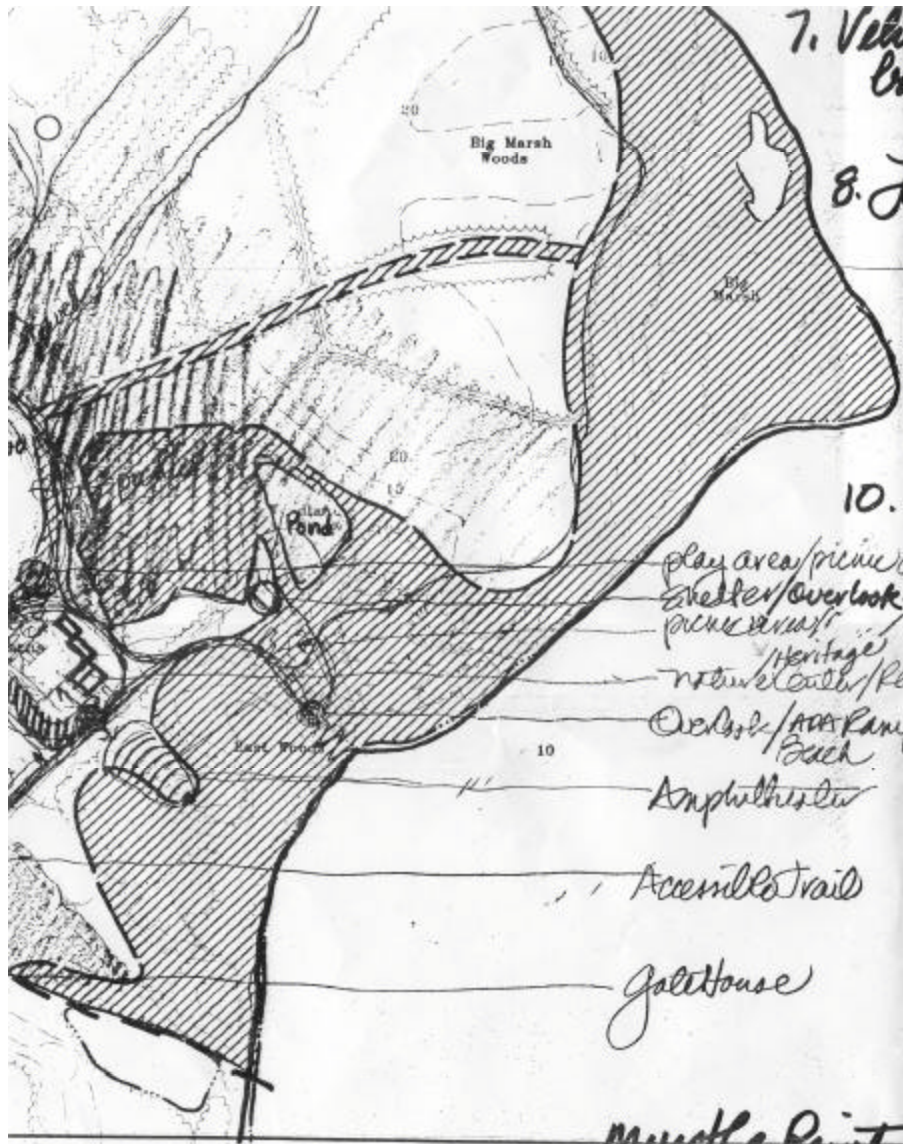
St. Mary's County  
Maryland

### Concept

1. Remove existing barrier for nature/Heritage Center
2. Use existing roads/trails for new roads & trails
3. Create multipurpose area/green field area close to entrance & nature/Heritage Center
4. Create ADA trails from parking lot to Key ~~to~~ destinations near entry.
5. Avoid old env./archeologically untrained areas.
6. Limit Asphalt to entry roads & main parking area (to cars)







7. Vehicle access to non motorized  
but launch ramp (gravel  
surface)

8. Locate picnic, play area &  
amphitheater in currently  
open fields overlooking  
Patuxent River.

9. ADA access to overlook  
and ramp to beach

10. Undertake FSD &  
Archaeological  
Survey Prior  
to P.M.I  
Design

play area/picnic areas.  
shelter/overlook  
picnic area  
heritage  
natural earth/Red Pines  
Overlook/ADA Ramp to  
beach  
Amphitheater

Access to trail

Golf House

# UNDEVELOPED AREAS

**RHODESIDE  
HARWELL**  
INCORPORATED  
LANDSCAPE ARCHITECTURE & PLANNING  
800 1200 STREET SUITE 208  
ALEXANDRIA, VIRGINIA 22314  
PHONE 703-748-1144  
FAX 703-748-1148

21 August 1998

**JUNE 1999**

**Myrtle Point Park**  
Revised Concept/Program

PM with Phil Kocher  
4 June 1999.